


## Day 2— Three Chimneys to Kingshouse, Glencoe

### BOTH GROUPS

Please use this turn-by-turn guide in conjunction with your route map. Any major turn will be highlighted in these notes. If no note is listed for a turning, go straight on—especially roundabouts in larger towns, please proceed straight through unless otherwise noted. Distance for the section following each direction is noted in brackets below it.

**FUEL**—Fuel stations along the route are detailed on the **last page** of these notes—please fill when required as gaps between stations can be larger in the Highlands.



Exit the Three Chimneys, turning left to head south back along the B884

(4.2 Miles)



Stay on the B884 and at the T Junction, turn right onto A863 (Sligachan)


(21.5 Miles)



At the T Junction, turn left onto A87 (Kyle of Lochalsh)  
(17.8 Miles)



At the Junction, turn right onto A851 (Ardvasar, Armadale)  
(10.4 Miles)



GROUP 2—Turn left here for Distillery Visit  
GROUP 1—Continue to next instruction  
(2.9 Miles)



GROUP 2—Turn right here for Armadale Castle and Gardens

GROUP 1—Continue to next instruction

(0.9 Miles)



Arrive at Armadale Ferry Port—see instructions on site.

(Stop for Ferry Crossing)

**FUEL STOP—**for anyone running low, there is a single pump in the general store forecourt in Armadale—details on last page



After disembarking the ferry, at the first roundabout, take second exit (straight) to A380

(40.2 Miles)

**FUEL STOP—**if you didn't get the chance in Armadale and need a top up, there is a small forecourt off this roundabout (visible in image)



Entering Fort William, at the roundabout, take second exit (straight) to stay on A380  
(0.5 Miles)




At the next roundabout, take second exit (right) onto A82  
(0.5 Miles)

**COMPULSORY FUEL STOP— please fill in the Esso station on the left hand side after this roundabout—8 pumps, all with Super Unleaded**



At the next roundabout, take second exit (straight on) to stay on A82  
(0.6 Miles)



At the next roundabout, take first exit (straight on) to stay on A82  
(0.1 Miles)



At the next roundabout, take third exit (right) to stay on A82  
(0.6 Miles)



At the next roundabout, take first exit (left) to stay on A82  
(0.5 Miles)



At the next roundabout, take third exit (straight on) to stay on A82

This leads us down the side of Loch Linnhe on the A82 and inland via Ballachulish, across the Bridge, to Glencoe

(26.9 Miles)



After 26.9 miles on the A82 into the heart of Glencoe, the entrance to Kingshouse Hotel is on the left

(Evening Stop)

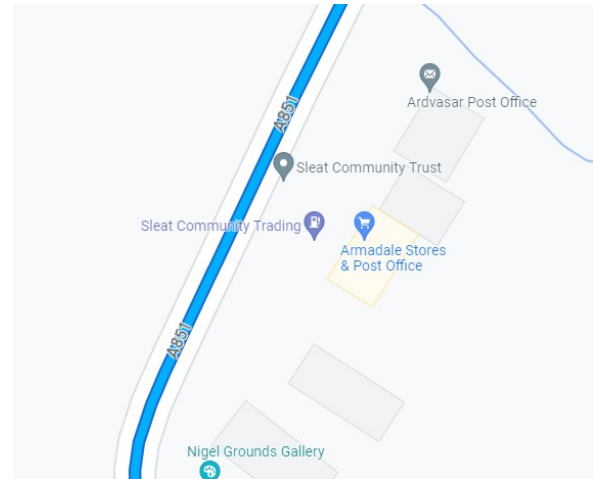
## FUEL STATIONS

Armadale Post Office

IV45 8RS

Plus code for Google Map route:

338X+5R Armadale, Isle of Skye



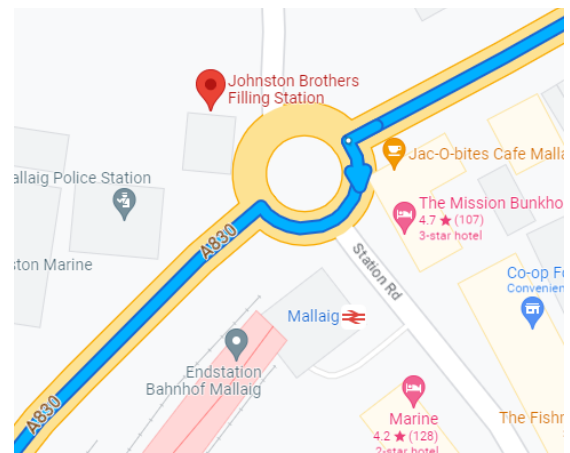
Johnston Bros Filling Station

The Harbour, Mallaig

IPH41 4QD

Plus code for Google Map route:

254C+G2 Mallaig



## COMPULSORY FUEL STOP

**(Please fill here prior to our overnight at Kingshouse)**

Esso

North Rd, Fort William

PH33 6TQ

Plus code for Google Map route:

RWJC+56 Fort William

